

















Back to the 50's Fun Run Saturday, September 22, 2001


Welcome to the Back to the 50's Run. We'll travel some fun Miata roads, have two rest stops, and end with a great 50's Rock & Roll theme all-you-can-eat dinner.

Turn on parking lights. Drive safely; do not exceed your abilities just to keep-up. If the car behind you is too close or the one in front is too far ahead, pull over when safe to do so and wave the car behind ahead. At a turn if you cannot see the car behind you wait at the turn until that driver can see you and knows where to turn. We will queue-up whenever necessary to keep the group together.


















Monitor CB channel 10 for info as we travel.


For appropriate "mood music" tune to: 

Mileage	Cumulative Mileage	Turn	Directions
0.0	0.0	N/A	Zero your odometer @  in the parking lot
0.2	0.2	LEFT	@  in parking lot (in front of Sears)
0.3	0.3	LEFT	Out of parking lot onto Plaza Del Lago Blvd.
0.9	0.9	STRAIGHT	@  onto  south Use both lanes – short light
1.9	1.9	EXIT	Freeway @ West Bernardo Dr. – Keep RIGHT to Pomerado Rd.
2.5	2.5	LEFT	@  onto Highland Valley Road
12.8	12.8	LEFT	@  onto Highland Valley Road
16.3	16.3	STRAIGHT	through at  to Dye Road (note: short light don't dally)
19.3	19.3	RIGHT	@  onto San Vicente
23.3	23.3	LEFT	@  onto Gunn Stage follow <input type="text"/>
24.6	24.6	LEFT	onto Arena Way follow <input type="text"/>
24.7	24.7	STRAIGHT	@  follow <input type="text"/>
24.8	24.8	RIGHT	Onto Baba Drive follow <input type="text"/>
24.9	24.9	RIGHT	onto Gymkhana Road follow <input type="text"/>
25.0	25.0	LEFT	onto Sargent Road follow <input type="text"/>
25.3	25.3	LEFT	onto Vista Ramona follow <input type="text"/>
27.2	27.2	RIGHT	@  onto Old Julian Highway
33.4	33.4	RIGHT	@  onto Julian Road  East
39.3	39.3	LEFT	Just past Dudley's into Julian Pie Co.  30 minute potty stop
0.0	39.4	LEFT	onto  North - <i>Zero odometer if needed</i>
1.9	41.3	LEFT	onto Mesa Grande Road



Back to the 50's Fun Run Saturday, September 22, 2001

Mileage	Cumulative Mileage	Turn	Directions
14.0	53.5	LEFT	@  onto Center Loop
14.2	53.6	LEFT	@  onto  West
40.6	80.0	RIGHT	Onto Pala Mission Road
41.1	80.6	RIGHT	Onto Pala Temecula Rd. (S-16)
50.4	89.9	LEFT	Onto 
51.2	90.6	STRAIGHT	Under I 15 bear RIGHT onto Front St (into Old Town Temecula)
52.5	91.9	RIGHT	Onto Sixth Street  20 minute potty stop
52.6	92.0	LEFT	Out of parking lot onto Mercedes Street
52.7	92.1	LEFT	@  onto Moreno Road
0.0	92.1	RIGHT	Onto Front Street – <i>Zero odometer if needed</i>
0.2	92.3	RIGHT	Onto California Road
0.4	92.5	RIGHT	Enter  North
16.5	108.6	EXIT	@ Main Street in Elsinore @ end of ramp turn LEFT under Frwy.
17.5	109.7	RIGHT	@  onto Graham Ave
18.4	110.6	STRAIGHT	Graham Ave becomes Lakeshore Drive
20.1	112.3	LEFT	@  onto Riverside Dr.  (curves LEFT and becomes Grand Ave.)
22.6	114.7	RIGHT	@  onto Ortega Highway  Queue-up
50.9	143.1	LEFT	@  onto La Novia Avenue
51.3	143.5	RIGHT	@  onto San Juan Creek Road
52.5	144.6	LEFT	@  onto Camino Capistrano Use 2 Lanes
58.4	150.5	LEFT	@  onto Avenida Pico
59.0	151.1	RIGHT	@  onto Via Pico Plaza
59.1	151.2	RIGHT	Into parking lot @ The Waffle Lady restaurant - it's Party time!



Back to the 50's Fun Run Saturday, September 22, 2001

